

Kia ora,

This leaflet is to let you know about a change we are proposing to make in your neighbourhood.

Proposal:

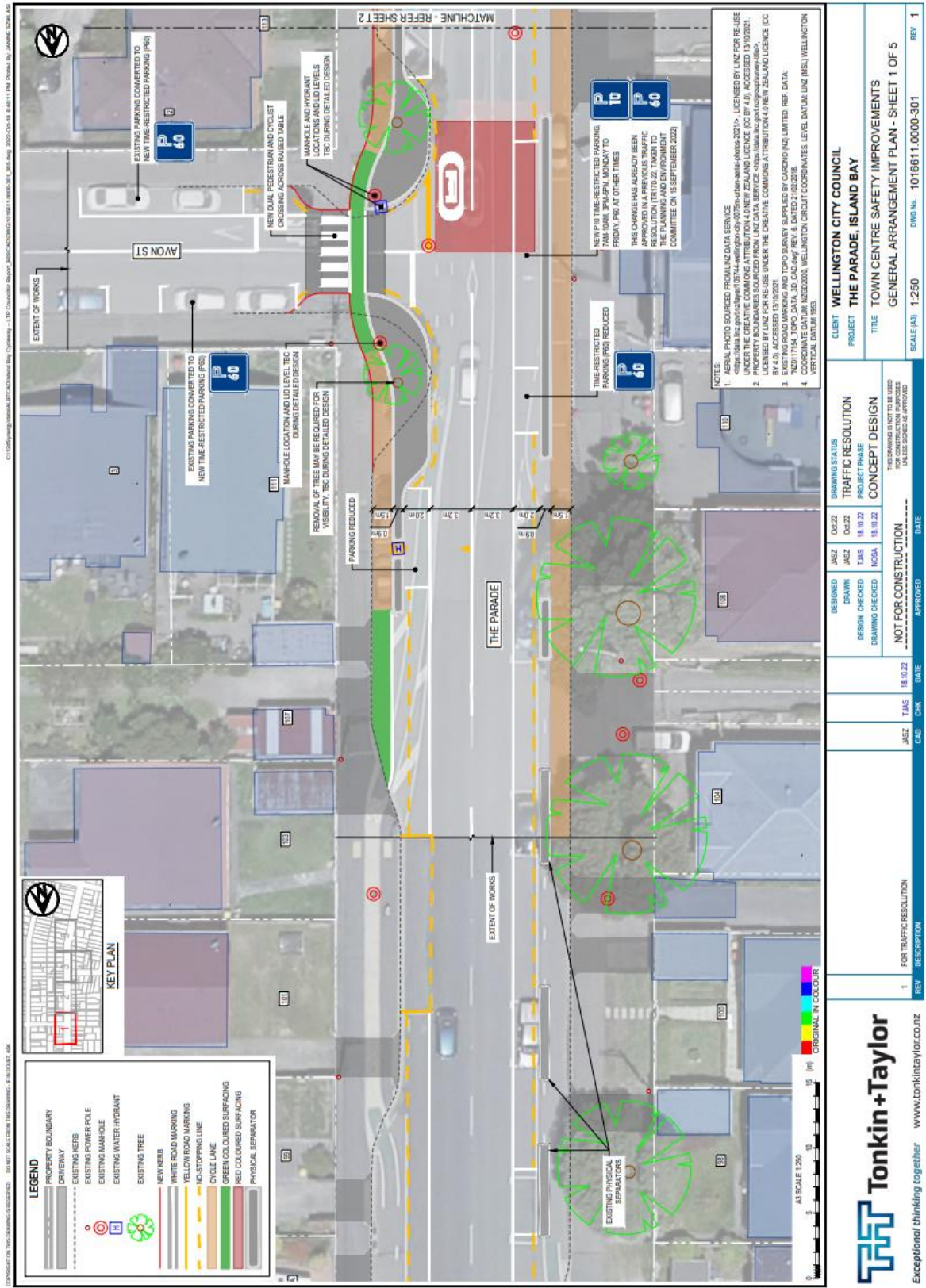
Reference	TR178-22 The Parade, Island Bay – Town Centre Safety Improvements
What we'd like to do	<p>In the Pūroro Āmua – Planning and Environment Committee meeting on 10 March 2022, Council resolved to progress with the northern and southern residential sections of The Parade Safety Improvements (Option C), while deferring the traffic resolutions relating to the town centre section until the parking management plan had been completed.</p> <p>The traffic resolutions for the town centre would then return for a decision later in 2022, allowing time to work through specific changes to the parking restrictions with the local business community.</p> <p>To complement the approved safety improvement works, Council Officers engaged with the Island Bay community, businesses, residents, and organisations to further identify areas of improvement that would cater to their specific needs and complement the overall community requirements.</p> <p>Five proposed traffic resolutions were publicly advertised in the Dominion Post on Monday 18 July 2022. Copies were delivered to all properties in the affected area and electronic copies were sent to local Ward Councillors, residents associations and business associations. Electronic copies were also available on the Wellington City Council website.</p> <p>Parking changes requested by the community for the northern and southern areas were presented to and approved by the Pūroro Āmua – Planning and Environment Committee on 15 September 2022. These changes will be implemented by the end of 2022.</p> <p>These decisions followed the 10 November 2021 meeting, where the Pūroro Āmua – Planning and Environment Committee resolved to progress with resurfacing works and safety improvements along the entire length of The Parade (between Dee Street and Reef Street) and included separated bike lanes throughout The Parade and the Island Bay town centre.</p> <p>These changes will provide safety improvements for all road users on The Parade, improve consistency and clarity of the road layout, and will help achieve the Bike Network and Love the Bay objectives.</p> <p>The Love the Bay objectives were developed in collaboration with the community to shape the design brief for The Parade. The objectives are:</p> <ul style="list-style-type: none"> • The Parade is safe for all users • The layout is intuitive and easy to understand

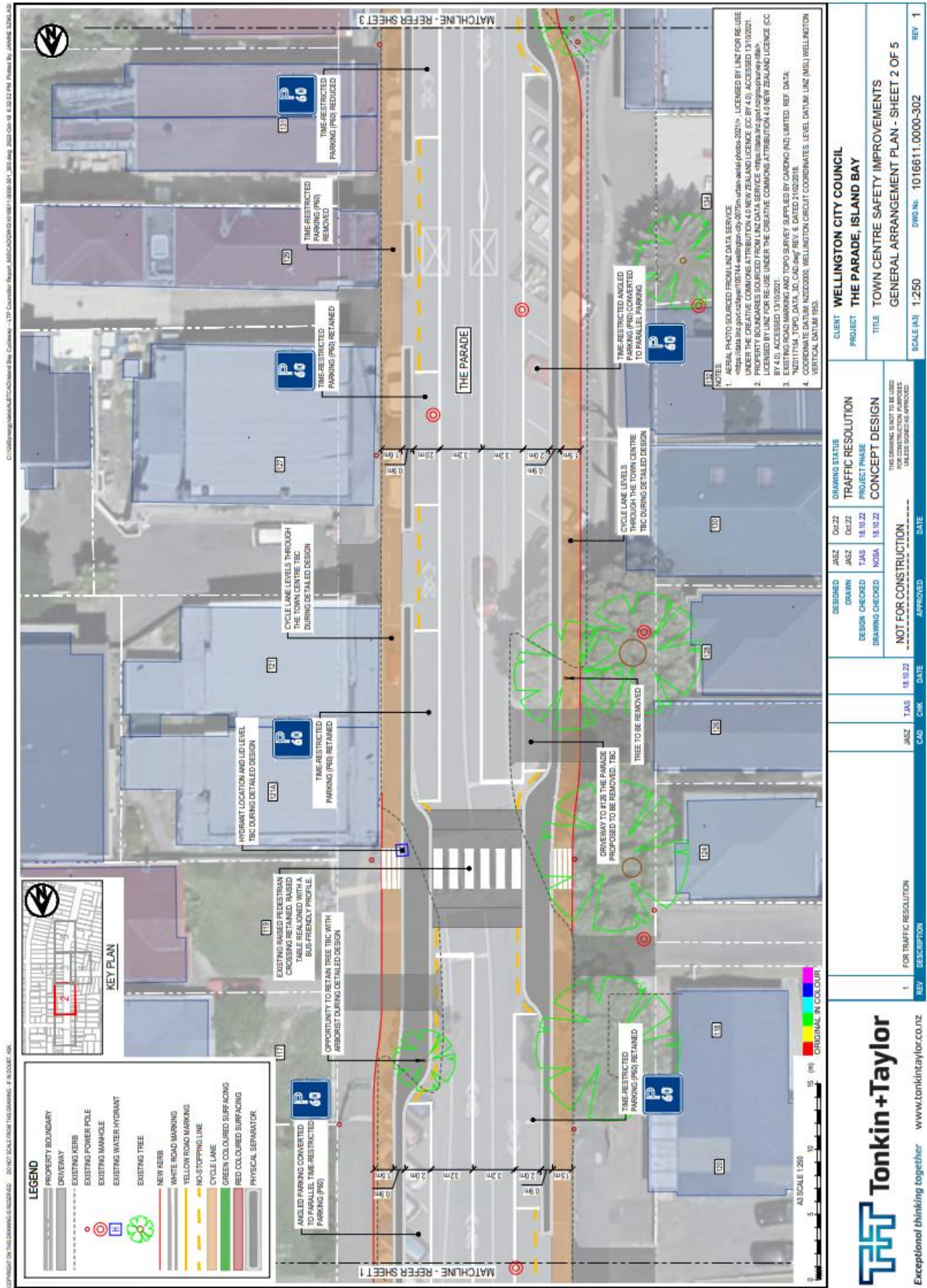
	<ul style="list-style-type: none"> • The Parade accommodates all current and future users • The visual environment is cohesive and clean • Central Island Bay is a pleasant and welcoming environment <p>Public space improvements to the main shopping centre and around Mersey Street are also being planned for an enhanced look and feel. Discussions with the community started in April 2022 about possible options such as planting, furniture, surfacing and art that would be consistent with the Love the Bay objectives. These options will be presented to a Council committee together with this traffic resolutions report.</p> <p>To improve safety in the Island Bay town centre, and help work toward these objectives, we are proposing:</p> <ul style="list-style-type: none"> • Resurfacing and new road markings through the business zone • 3m parking setbacks at driveways and 30m setbacks on approaches to intersections • Separated bike lanes through the town centre • Intersection improvements and traffic calming adjustments such as raised tables, kerb buildouts, and dual crossings across side roads for pedestrians and people on bikes • Bus stop improvements • Precast concrete kerb separators with low mountable separators at driveways • Provide clear and consistent pavement markings across intersections to improve clarity • Convert angled parking on The Parade to parallel parking • Add time-restricted parking on Medway and Avon Streets
Why we are proposing the change	<p>Since completion of the bike lanes along The Parade in 2016, there has been concern from residents that the layout is confusing and unsafe. Some of the key concerns that have been raised by the community include the following:</p> <ul style="list-style-type: none"> • The road layout is inconsistent, confusing, and lacks visibility, particularly at intersections and transitions to and from the bike lanes • Having a separated bike lanes through the town centre would reduce conflict between pedestrians, people on bikes, and vehicles • There is a lack of intervisibility between pedestrians, people on bikes and people driving, particularly at driveways and intersections <p>Following the Pūroro Āmua – Planning and Environment Committee approval on 10 March 2022, improvements that address these concerns have been implemented in the residential areas of The Parade, and improvements for the shopping centres are to be presented to a Council committee in late 2022.</p>
Location – where we propose to make the change	<ul style="list-style-type: none"> • The Parade, Island Bay, from the intersection of Avon Street to approximately 110m south of Medway Street • The Parade, Island Bay, approximately 60m north and 60m south of the Mersey Street intersection

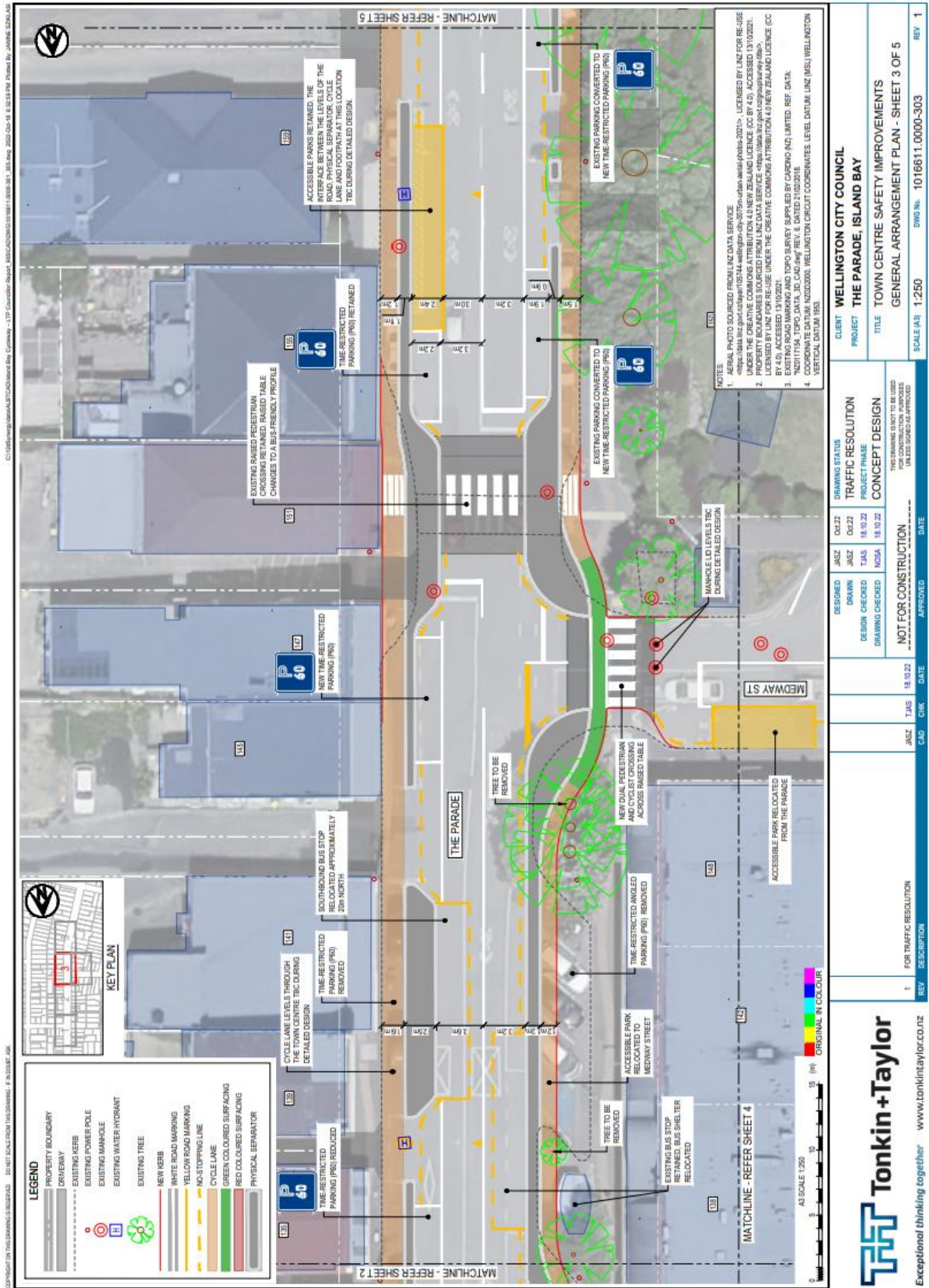
Impact	<ul style="list-style-type: none"> • Overall improvements to public space amenity and accessibility for pedestrians, people on bikes, and public transport users • Overall improvements to public safety by reducing conflict areas between pedestrians, people on bikes, and vehicles • Pedestrian impact – improves visibility when crossing roads and driveways, and improved safety when exiting vehicles and crossing the bike lanes • People on bikes – improves safety through a dedicated, safe, separated bike lane through the main town centre • Increases driver visibility, and managing vehicle speeds through traffic calming in the main shopping centre • Improves parking occupancy and turnover to support businesses and organisations • Net parking impact: <ul style="list-style-type: none"> - Increasing time-restricted parking spaces from 50 to 54 within the main shopping centre • Annual parking revenue impact – no change
How this relates to the Council's strategic direction, including the parking policy	<ul style="list-style-type: none"> • Support shift in type of transport used in accordance with Council's transport hierarchy – facilitate a shift to using active (e.g., walking and cycling) and public transport through parking management and pricing, with the aim to move more people using fewer vehicles • Support safe movement – facilitate the safe and efficient movement of people and goods by focusing on people moving along transport corridors rather than people parking or storing stationary vehicles • Support city place-making, amenity, and safety – ensure on-street parking design and placement supports overall city amenity, safety, good urban design outcomes and attractive streetscapes. • Support the move to becoming an eco-city – facilitate the uptake of car sharing, electric vehicles and other transport with low carbon emissions.
Additional Information	<ul style="list-style-type: none"> • Average daily traffic count – 6,300 to 11,200 vehicles per day (varies along the length of The Parade) • Average daily bike count – 380 to 450 bike trips per day • To view the legal description for this Traffic Resolution, an electronic copy of the report will be available on the Council's website from 9am Monday 31 October 2022 at www.transportprojects.org.nz/the-parade/ or you can call (04) 499 4444 and we will send one out to you.
Feedback	<ul style="list-style-type: none"> • If you would like to provide us with specific feedback, you can do so by filling out an online submission form, downloading a printable submission form on www.transportprojects.org.nz/the-parade/ or emailing us at theparade@wcc.govt.nz. <p>Please note: if you are giving feedback, the consultation period opens 9am Monday 31 October 2022 and finishes 5pm Sunday 13 November 2022.</p>

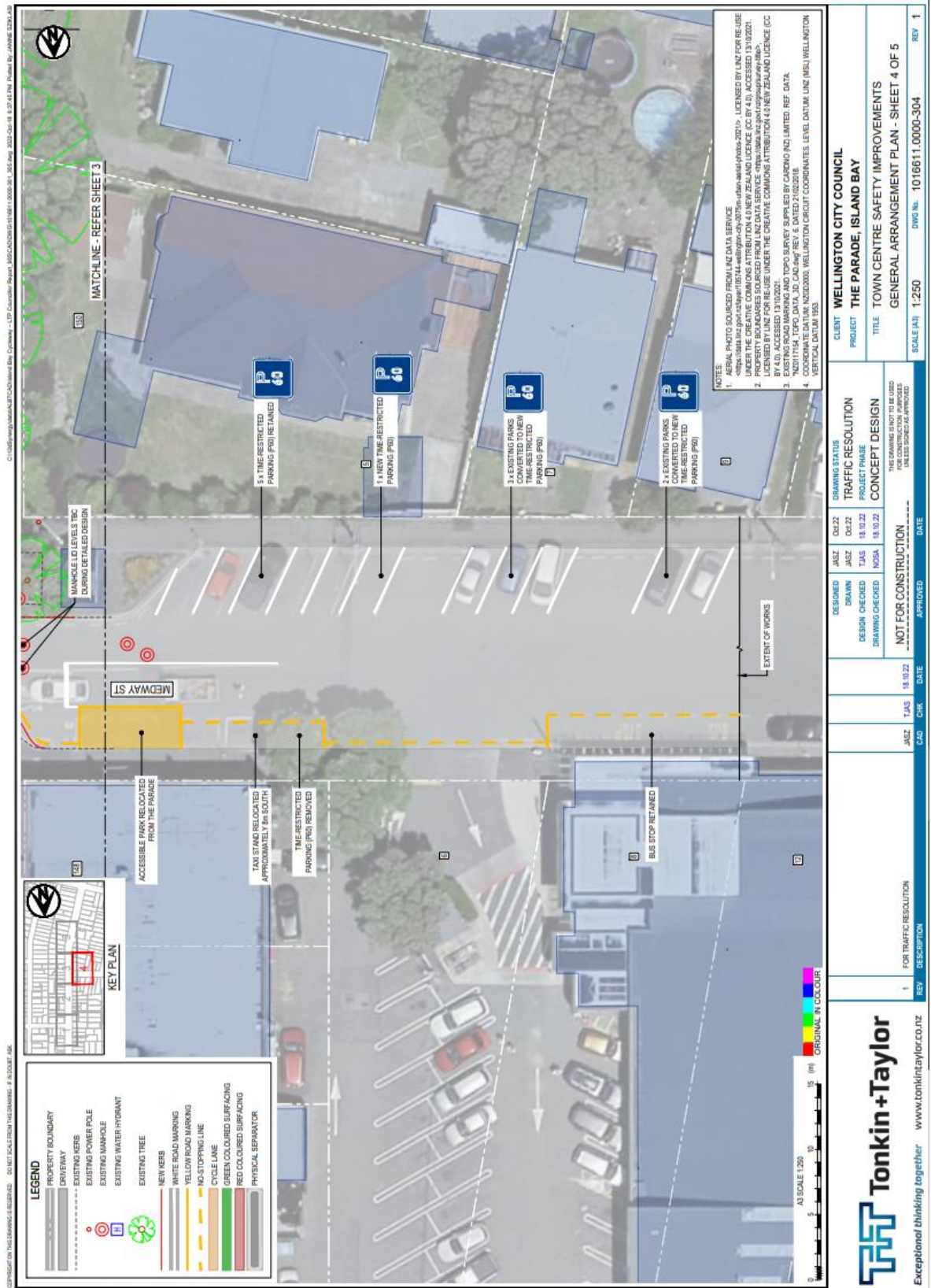
	<ul style="list-style-type: none">• What we do with your personal information: All submissions (including name, but not contact details) are provided in their entirety to elected members and made available to the public at our office and on our website. Personal information (including contact details) will also be used for the administration of the consultation process including informing you of the outcome of the consultation. All information collected will be held by Wellington City Council, 113 The Terrace, Wellington, with submitters having the right to access and correct personal information.
Next Steps	<ol style="list-style-type: none">1. Feedback collated by Monday 14 November 2022.2. The proposal will be presented to a Council committee in early December 2022. Pending the results of the election, the committee meeting date and time will be confirmed after 17 November. Council Officers will update submitters on the committee meeting details.3. If approved, installation of the proposal will begin within the following four months.

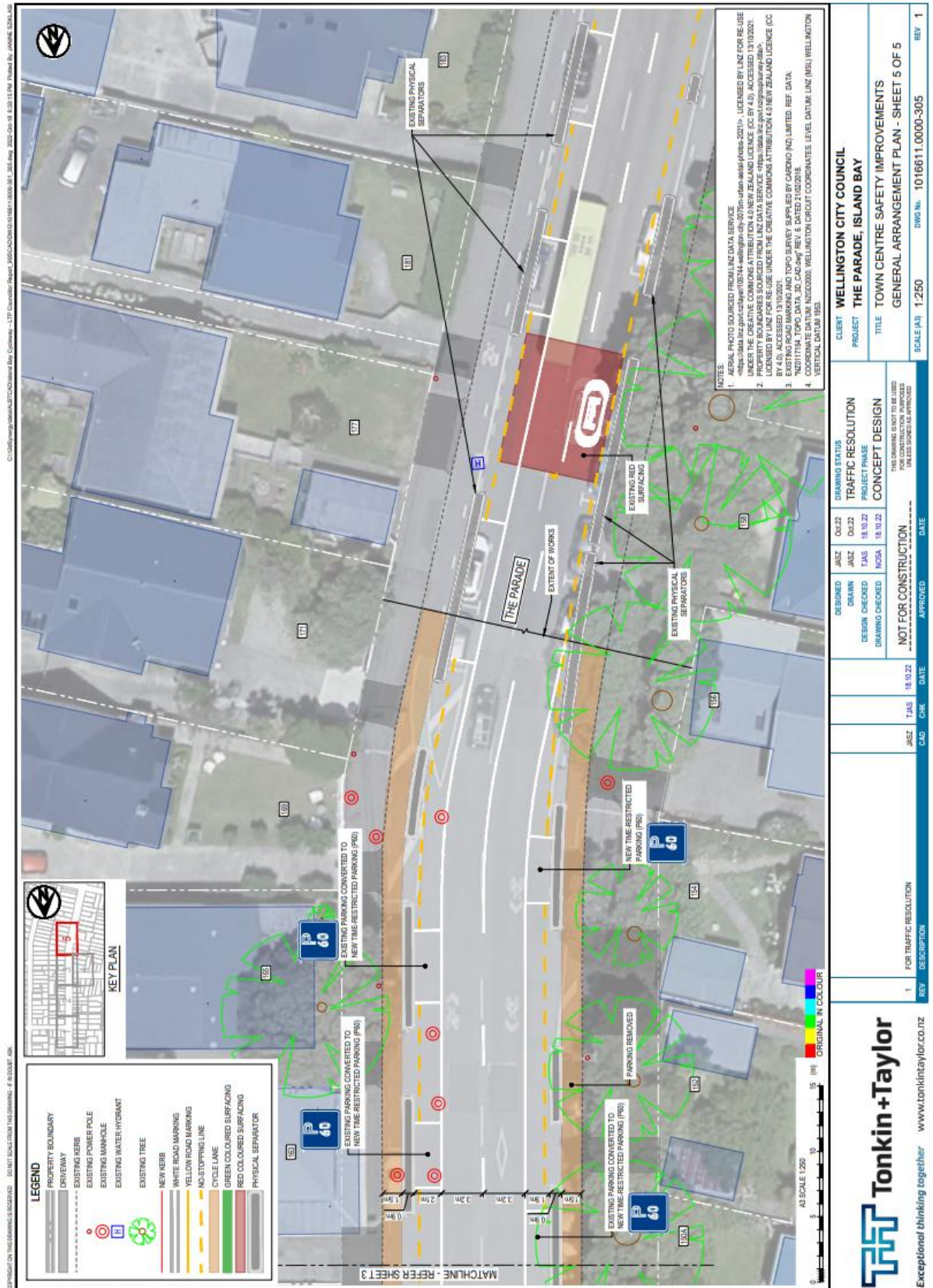
Traffic Resolutions Plan: TR178-22 The Parade, Island Bay – Town Centre Safety Improvements











Legal Description:

Delete from Schedule A (Time Limited) of the Traffic Restrictions Schedule

Column One	Column Two	Column Three
<i>The Parade</i>	<i>P60, Monday to Saturday, 8:00am - 6:00pm</i>	<i>West side, commencing 141 metres north of its intersection with Medway Street (Grid coordinates x = 1748381.8m, y = 5422561.6m), and extending in a northerly direction following the western kerbline for 17 metres. (3 parallel parking spaces)</i>
<i>The Parade</i>	<i>P60, Monday to Saturday, 8:00am - 6:00pm</i>	<i>West side, commencing 14 metres from its intersection with Medway Street and extending in a northerly direction following the western kerbline for 13 metres</i>
<i>The Parade</i>	<i>P60, Monday to Saturday, 8:00am - 6:00pm</i>	<i>East side, commencing 50.5 metres south of its intersection with Avon Street and extending in a southerly direction following the eastern kerbline for 20.5 metres.</i>
<i>The Parade</i>	<i>P60, Monday to Saturday, 8:00am - 6:00pm</i>	<i>East side, commencing 78.5 metres south of its intersection with Avon Street and extending in a southerly direction following the eastern kerbline for 13 metres.</i>
<i>The Parade</i>	<i>P60, Monday to Saturday, 8:00am - 6:00pm</i>	<i>East side, commencing 97 metres south of its intersection with Avon Street and extending in a southerly direction following the eastern kerbline for 4 metres.</i>
<i>The Parade</i>	<i>P60, Monday to Saturday, 8:00am - 6:00pm</i>	<i>East side, commencing 105.5 metres south of its intersection with Avon Street and extending in a southerly direction following the eastern kerbline for 17 metres.</i>
<i>The Parade</i>	<i>P60, Monday to Saturday, 8:00am - 6:00pm</i>	<i>East side, commencing 127.5 metres south of its intersection with Avon Street and extending in a southerly direction following the eastern kerbline for 18 metres.</i>
<i>The Parade</i>	<i>P60, Monday to Saturday, 8:00am - 6:00pm</i>	<i>West side, commencing 47.5 metres from its intersection with Medway Street and extending in a northerly direction following the western kerbline for 60 metres.</i>
<i>The Parade</i>	<i>P60, Monday to Saturday, 8:00am - 6:00pm</i>	<i>West side, commencing 14 metres from its intersection with Medway Street and extending in a northerly direction following the western kerbline for 13 metres</i>

<i>The Parade</i>	<i>P60, Monday to Saturday, 8:00am - 6:00pm</i>	East side, commencing 33.1 metres south of the northern kerb line of Medway Street (Grid coordinates x= 1748391.4m y= 5422528.0m), and extending in a southerly direction for 12.2 metres.
<i>The Parade</i>	<i>P60, Monday to Saturday, 8:00am - 6:00pm</i>	East side, commencing 33.1 metres south of the northern kerb line of Medway Street (Grid coordinates x= 1748391.4m y= 5422528.0m), and extending in a southerly direction for 12.2 metres.
<i>The Parade</i>	<i>P60, Monday to Saturday, 8:00am - 6:00pm</i>	East side, commencing 59.9 metres south of the northern kerb line of Medway Street (Grid coordinates x= 1748388.8m y= 5422501.5 m), and extending in a southerly direction for 19.5 metres.
<i>Medway Street</i>	<i>P60, Monday to Sunday, 8:00am - 6:00pm</i>	South side, commencing 19 metres west of its intersection with The Parade (Grid coordinates x=1748380.6 m, y=5422546.2 m), and extending in a westerly direction following the southern kerb line for 12.5 metres (4 angled vehicle parks).
<i>Medway Street</i>	<i>P60, Monday to Sunday, 8:00am - 6:00pm</i>	North side, commencing 21 metres west of its intersection with The Parade (Grid coordinates x=1748381.4 m, y=5422559.7m), and extending in a westerly direction following the northern kerbline for 11 metres.

Delete from Schedule B (Class Restricted) of the Traffic Restrictions Schedule

Column One	Column Two	Column Three
<i>The Parade</i>	<i>Bus stop, at all times</i>	<i>West side, commencing 24.5 metres from its intersection with Medway Street and extending in a northerly direction following the western kerbline for 13 metres.</i>
<i>The Parade</i>	<i>Bus stop, at all times</i>	<i>East side, commencing 145.5 metres south of its intersection with Avon Street and extending in a southerly direction following the eastern kerbline for 20.5 metres.</i>
<i>The Parade</i>	<i>Mobility parking, vehicles displaying an operation mobility card only, P60 Monday to Saturday, 8:00am - 6:00pm</i>	<i>West side, commencing 27 metres from its intersection with Medway Street and extending in a northerly direction for 4 metres</i>

The Parade	<i>P60, Monday to Saturday, 8am to 6pm, Vehicles Displaying an Operational Mobility Permit Only</i>	<i>East side, commencing 44.8 metres south of the northern kerb line of Medway Street (Grid coordinates x= 1748390.3m y= 5422515.9m) and extending in a southerly direction for 5 metres.</i>
Medway Street	<i>Taxi Stand</i>	<i>North side, commencing 9.5 metres west of its intersection with The Parade (Grid coordinates x=1748381.4 m, y=5422559.7m), and extending in a westerly direction following the northern kerbline for 11.5 metres.</i>

Delete from Schedule D (No Stopping) of the Traffic Restrictions Schedule

Column One	Column Two	Column Three
Medway Street	<i>No stopping, at all times</i>	<i>South side, commencing from its intersection with The Parade and extending in a westerly direction following the southern kerbline for 14.5 metres.</i>
Medway Street	<i>No stopping, at all times</i>	<i>North side, commencing from its intersection with The Parade and extending in a westerly direction following the northern kerbline for 9.5 metres.</i>
Avon Street	<i>No stopping, at all times</i>	<i>North side, commencing from its intersection with The Parade (Grid coordinates x= 1748409.1 m, y= 5422715.3 m), and extending in an easterly direction following the northern kerbline for 7.5 metres.</i>
The Parade	<i>No stopping, at all times</i>	<i>East side, commencing 71 metres south of its intersection with Avon Street and extending in a southerly direction following the eastern kerbline for 7.5 metres.</i>
The Parade	<i>No stopping, at all times</i>	<i>East side, commencing 91.5 metres south of its intersection with Avon Street and extending in a southerly direction following the eastern kerbline for 6.5 metres.</i>
The Parade	<i>No stopping, at all times</i>	<i>East side, commencing 101 metres south of its intersection with Avon Street and extending in a southerly direction following the eastern kerbline for 4.5 metres.</i>
The Parade	<i>No stopping, at all times</i>	<i>East side, commencing 122.5 metres south of its intersection with Avon Street and extending in a southerly direction following the eastern kerbline for 5 metres.</i>

<i>The Parade</i>	<i>No stopping, at all times</i>	<i>West side, commencing 131.5 metres north of its intersection with Medway Street, (Grid coordinates x = 1748381.8m, y = 5422561.6m), and extending in a northerly direction following the western kerbline for 9.5 metres.</i>
--------------------------	----------------------------------	--

Delete from Schedule H (Pedestrian Crossings) of the Traffic Restrictions Schedule

Column One	Column Two	Column Three
<i>The Parade</i>	<i>Pedestrian crossing</i>	<i>Commencing 40.5 metres south of the southern kerb line of Avon Street (Grid coordinates x= 1748403.7m y= 54226654.0m).</i>
<i>The Parade</i>	<i>Pedestrian crossing</i>	<i>Commencing 16.2 metres south of the northern kerb line of Medway Street (Grid coordinates x= 1748383.5m y= 5422544.7m).</i>

Add to Schedule A (Time Restricted) of the Traffic Restrictions Schedule

Column One	Column Two	Column Three
<i>The Parade</i>	<i>P60, Monday to Saturday, 8:00am - 6:00pm</i>	<i>West side, commencing 218 metres south of its intersection with Tamar Street (Grid Coordinates X = 1748421.374m, Y = 5422942.657m and extending in a southerly direction following the western kerbline for 5 metres.</i>
<i>The Parade</i>	<i>P10, Monday to Friday, 7:00am - 10:00am, 3:00pm - 6:00pm; P60 at other times</i>	<i>West side, commencing 223 metres south of its intersection with Tamar Street (Grid Coordinates X = 1748421.374m, Y = 5422942.657m and extending in a southerly direction following the western kerbline for 17.4 metres.</i>
<i>The Parade</i>	<i>P60, Monday to Saturday, 8:00am - 6:00pm</i>	<i>West side, commencing 253.5 metres south of its intersection with Tamar Street (Grid Coordinates X = 1748421.374m, Y = 5422942.657m and extending in a southerly direction following the western kerbline for 14.9 metres.</i>

The Parade	<i>P60, Monday to Saturday, 8:00am - 6:00pm</i>	<i>West side, commencing 287 metres south of its intersection with Tamar Street (Grid Coordinates X = 1748421.374m, Y = 5422942.657m and extending in a southerly direction following the western kerbline for 53.4 metres.</i>
Avon Street	<i>P60, Monday to Saturday, 8:00am - 6:00pm</i>	<i>North side, commencing 10.5 metres east of its intersection with The Parade (Grid Coordinates X = 1748408.604m, Y = 5422714.063m and extending in a easterly direction following the northern kerbline for 10.4 metres.</i>
Avon Street	<i>P60, Monday to Saturday, 8:00am - 6:00pm</i>	<i>South side, commencing 14.5 metres east of its intersection with The Parade (Grid Coordinates X = 1748407.973m, Y = 5422707.739m and extending in a easterly direction following the southern kerbline for 12.6 metres.</i>
The Parade	<i>P60, Monday to Saturday, 8:00am - 6:00pm</i>	<i>East side, commencing 10 metres south of its intersection with Avon Street (Grid Coordinates X = 1748407.973m, Y = 5422707.739m and extending in a southerly direction following the eastern kerbline for 16 metres.</i>
The Parade	<i>P60, Monday to Saturday, 8:00am - 6:00pm</i>	<i>East side, commencing 49.5 metres south of its intersection with Avon Street (Grid Coordinates X = 1748407.973m, Y = 5422707.739m and extending in a southerly direction following the eastern kerbline for 13.1 metres.</i>
The Parade	<i>P60, Monday to Saturday, 8:00am - 6:00pm</i>	<i>East side, commencing 72 metres south of its intersection with Avon Street (Grid Coordinates X = 1748407.973m, Y = 5422707.739m and extending in a southerly direction following the eastern kerbline for 10.2 metres.</i>
The Parade	<i>P60, Monday to Saturday, 8:00am - 6:00pm</i>	<i>East side, commencing 100.5 metres south of its intersection with Avon Street (Grid Coordinates X = 1748407.973m, Y = 5422707.739m and extending in a southerly direction following the eastern kerbline for 12.8 metres.</i>

The Parade	<i>P60, Monday to Saturday, 8:00am - 6:00pm</i>	<i>East side, commencing 147 metres south of its intersection with Avon Street (Grid Coordinates X = 1748407.973m, Y = 5422707.739m and extending in a southerly direction following the eastern kerbline for 9.6 metres.</i>
The Parade	<i>P60, Monday to Saturday, 8:00am - 6:00pm</i>	<i>East side, commencing 173.5 metres south of its intersection with Avon Street (Grid Coordinates X = 1748407.973m, Y = 5422707.739m and extending in a southerly direction following the eastern kerbline for 7 metres.</i>
The Parade	<i>P60, Monday to Saturday, 8:00am - 6:00pm</i>	<i>East side, commencing 209.5 metres south of its intersection with Avon Street (Grid Coordinates X = 1748407.973m, Y = 5422707.739m and extending in a southerly direction following the eastern kerbline for 5 metres.</i>
The Parade	<i>P60, Monday to Saturday, 8:00am - 6:00pm</i>	<i>East side, commencing 223.5 metres south of its intersection with Avon Street (Grid Coordinates X = 1748407.973m, Y = 5422707.739m and extending in a southerly direction following the eastern kerbline for 5.5 metres.</i>
Medway Street	<i>P60, Monday to Saturday, 8:00am - 6:00pm</i>	<i>South side, commencing 20.5 metres west of its intersection with The Parade (Grid Coordinates X = 1748385.417m, Y = 5422550.92m and extending in a westerly direction following the southern kerbline for 18.8 metres.</i>
Medway Street	<i>P60, Monday to Saturday, 8:00am - 6:00pm</i>	<i>South side, commencing 44.5 metres west of its intersection with The Parade (Grid Coordinates X = 1748385.417m, Y = 5422550.92m and extending in a westerly direction following the southern kerbline for 7.8 metres.</i>
Medway Street	<i>P60, Monday to Saturday, 8:00am - 6:00pm</i>	<i>South side, commencing 59 metres west of its intersection with The Parade (Grid Coordinates X = 1748385.417m, Y = 5422550.92m and extending in a westerly direction following the southern kerbline for 5.4 metres.</i>

The Parade	<i>P60, Monday to Saturday, 8:00am - 6:00pm</i>	<i>West side, commencing 17 metres south of its intersection with Medway Street (Grid Coordinates X = 1748385.417m, Y = 5422550.92m and extending in a southerly direction following the western kerbline for 9.8 metres.</i>
The Parade	<i>P60, Monday to Saturday, 8:00am - 6:00pm</i>	<i>West side, commencing 42 metres south of its intersection with Medway Street (Grid Coordinates X = 1748385.417m, Y = 5422550.92m and extending in a southerly direction following the western kerbline for 7.3 metres.</i>
The Parade	<i>P60, Monday to Saturday, 8:00am - 6:00pm</i>	<i>West side, commencing 73 metres south of its intersection with Medway Street (Grid Coordinates X = 1748385.417m, Y = 5422550.92m and extending in a southerly direction following the western kerbline for 5.2 metres.</i>

Add to Schedule B (Class Restricted) of the Traffic Restrictions Schedule

Column One	Column Two	Column Three
The Parade	<i>Bus stop, at all times</i>	<i>West side, commencing 346.5 metres south of its intersection with Tamar Street (Grid Coordinates X = 1748421.374m, Y = 5422942.657m and extending in a southerly direction following the western kerbline for 15 metres.</i>
The Parade	<i>Bus stop, at all times</i>	<i>East side, commencing 121.5 metres south of its intersection with Avon Street (Grid Coordinates X = 1748407.973m, Y = 5422707.739m and extending in a southerly direction following the eastern kerbline for 15 metres.</i>
The Parade	<i>Mobility parking, at all times, displaying an operation mobility permit only</i>	<i>East side, commencing 180.5 metres south of its intersection with Avon Street (Grid Coordinates X = 1748407.973m, Y = 5422707.739m and extending in a southerly direction following the eastern kerbline for 15.6 metres.</i>
Medway Street	<i>Mobility parking, displaying an operation mobility permit only, P60 Monday to Saturday, 8:00am - 6:00pm</i>	<i>North side, commencing 14.5 metres west of its intersection with The Parade (Grid Coordinates X = 1748385.964m, Y = 5422557.899m and extending in a westerly direction following the northern kerbline for 7.8 metres.</i>

Medway Street	<i>Taxi stand, at all times</i>	<i>North side, commencing 22 metres west of its intersection with The Parade (Grid Coordinates X = 1748385.964m, Y = 5422557.899m and extending in a westerly direction following the northern kerbline for 11 metres.</i>
----------------------	---------------------------------	--

Add to Schedule D (No Stopping) of the Traffic Restrictions Schedule

Column One	Column Two	Column Three
The Parade	<i>No stopping, at all times</i>	<i>West side, commencing 161.5 metres south of its intersection with Tamar Street (Grid Coordinates X = 1748421.374m, Y = 5422942.657m and extending in a southerly direction following the western kerbline for 56.6 metres.</i>
The Parade	<i>No stopping, at all times</i>	<i>West side, commencing 240.5 metres south of its intersection with Tamar Street (Grid Coordinates X = 1748421.374m, Y = 5422942.657m and extending in a southerly direction following the western kerbline for 12.9 metres.</i>
The Parade	<i>No stopping, at all times</i>	<i>West side, commencing 268 metres south of its intersection with Tamar Street (Grid Coordinates X = 1748421.374m, Y = 5422942.657m and extending in a southerly direction following the western kerbline for 18.7 metres.</i>
The Parade	<i>No stopping, at all times</i>	<i>West side, commencing 340.5 metres south of its intersection with Tamar Street (Grid Coordinates X = 1748421.374m, Y = 5422942.657m and extending in a southerly direction following the western kerbline for 6.2 metres.</i>
The Parade	<i>No stopping, at all times</i>	<i>West side, commencing 361.5 metres south of its intersection with Tamar Street (Grid Coordinates X = 1748421.374m, Y = 5422942.657m and extending in a southerly direction following the western kerbline for 24.9 metres.</i>
The Parade	<i>No stopping, at all times</i>	<i>East side, commencing 186.5 metres south of its intersection with Tamar Street (Grid Coordinates X = 1748433.764m, Y = 5422940.831m and extending in a southerly direction following the eastern kerbline for 19.2 metres.</i>

The Parade	<i>No stopping, at all times</i>	<i>East side, commencing 213 metres south of its intersection with Tamar Street (Grid Coordinates X = 1748433.764m, Y = 5422940.831m and extending in a southerly direction following the eastern kerbline for 15 metres.</i>
Avon Street	<i>No stopping, at all times</i>	<i>North side, commencing at its intersection with The Parade (Grid Coordinates X = 1748408.604m, Y = 5422714.063m and extending in a easterly direction following the northern kerbline for 10.3 metres.</i>
Avon Street	<i>No stopping, at all times</i>	<i>South side, commencing at its intersection with The Parade (Grid Coordinates X = 1748407.973m, Y = 5422707.739m and extending in a easterly direction following the southern kerbline for 14.4 metres.</i>
The Parade	<i>No stopping, at all times</i>	<i>East side, commencing at its intersection with Avon Street (Grid Coordinates X = 1748407.973m, Y = 5422707.739m and extending in a southerly direction following the eastern kerbline for 10.2 metres.</i>
The Parade	<i>No stopping, at all times</i>	<i>East side, commencing 26 metres south of its intersection with Avon Street (Grid Coordinates X = 1748407.973m, Y = 5422707.739m and extending in a southerly direction following the eastern kerbline for 23.2 metres.</i>
The Parade	<i>No stopping, at all times</i>	<i>East side, commencing 62.5 metres south of its intersection with Avon Street (Grid Coordinates X = 1748407.973m, Y = 5422707.739m and extending in a southerly direction following the eastern kerbline for 9.6 metres.</i>
The Parade	<i>No stopping, at all times</i>	<i>East side, commencing 82.5 metres south of its intersection with Avon Street (Grid Coordinates X = 1748407.973m, Y = 5422707.739m and extending in a southerly direction following the eastern kerbline for 18 metres.</i>
The Parade	<i>No stopping, at all times</i>	<i>East side, commencing 113 metres south of its intersection with Avon Street (Grid Coordinates X = 1748407.973m, Y = 5422707.739m and extending in a southerly direction following the eastern kerbline for 8.2 metres.</i>

The Parade	<i>No stopping, at all times</i>	<i>East side, commencing 136.5 metres south of its intersection with Avon Street (Grid Coordinates X = 1748407.973m, Y = 5422707.739m and extending in a southerly direction following the eastern kerbline for 10.8 metres.</i>
The Parade	<i>No stopping, at all times</i>	<i>East side, commencing 156.5 metres south of its intersection with Avon Street (Grid Coordinates X = 1748407.973m, Y = 5422707.739m and extending in a southerly direction following the eastern kerbline for 16.6 metres.</i>
The Parade	<i>No stopping, at all times</i>	<i>East side, commencing 196 metres south of its intersection with Avon Street (Grid Coordinates X = 1748407.973m, Y = 5422707.739m and extending in a southerly direction following the eastern kerbline for 13.5 metres.</i>
The Parade	<i>No stopping, at all times</i>	<i>East side, commencing 214.5 metres south of its intersection with Avon Street (Grid Coordinates X = 1748407.973m, Y = 5422707.739m and extending in a southerly direction following the eastern kerbline for 9.2 metres.</i>
The Parade	<i>No stopping, at all times</i>	<i>East side, commencing 229 metres south of its intersection with Avon Street (Grid Coordinates X = 1748407.973m, Y = 5422707.739m and extending in a southerly direction following the eastern kerbline for 21 metres.</i>
Medway Street	<i>No stopping, at all times</i>	<i>North side, commencing at its intersection with The Parade (Grid Coordinates X = 1748385.964m, Y = 5422557.899m and extending in a westerly direction following the northern kerbline for 14.4 metres.</i>
Medway Street	<i>No stopping, at all times</i>	<i>North side, commencing 33 metres west of its intersection with The Parade (Grid Coordinates X = 1748385.964m, Y = 5422557.899m and extending in a westerly direction following the northern kerbline for 17.1 metres.</i>
Medway Street	<i>No stopping, at all times</i>	<i>South side, commencing at its intersection with The Parade (Grid Coordinates X = 1748385.417m, Y = 5422550.92m and extending in a westerly direction following the southern kerbline for 20.4 metres.</i>

The Parade	<i>No stopping, at all times</i>	<i>West side, commencing at its intersection with Medway Street (Grid Coordinates X = 1748385.417m, Y = 5422550.92m and extending in a southerly direction following the western kerbline for 16.8 metres.</i>
The Parade	<i>No stopping, at all times</i>	<i>West side, commencing 26.5 metres south of its intersection with Medway Street (Grid Coordinates X = 1748385.417m, Y = 5422550.92m and extending in a southerly direction following the western kerbline for 15.4 metres.</i>
The Parade	<i>No stopping, at all times</i>	<i>West side, commencing 49.5 metres south of its intersection with Medway Street (Grid Coordinates X = 1748385.417m, Y = 5422550.92m and extending in a southerly direction following the western kerbline for 23.6 metres.</i>
The Parade	<i>No stopping, at all times</i>	<i>West side, commencing 78 metres south of its intersection with Medway Street (Grid Coordinates X = 1748385.417m, Y = 5422550.92m and extending in a southerly direction following the western kerbline for 151.8 metres.</i>

Add to Schedule H (Pedestrian Crossings) of the Traffic Restrictions Schedule

Column One	Column Two	Column Three
Avon Street	<i>Pedestrian crossing</i>	<i>Commencing 7.4 metres east of its intersection with The Parade (Grid Coordinates X = 1748407.9733m, Y = 5422707.739m).</i>
The Parade	<i>Pedestrian crossing</i>	<i>Commencing 44.2 metres south of its intersection with Avon Street (Grid Coordinates X = 1748407.973m, Y = 5422707.739m).</i>
Medway Street	<i>Pedestrian crossing</i>	<i>Commencing 7.5 metres west of its intersection with The Parade (Grid Coordinates X = 1748385.417m, Y = 5422550.92m).</i>
The Parade	<i>Pedestrian crossing</i>	<i>Commencing 9.3 metres south of its intersection with Medway Street (Grid Coordinates X = 1748385.417m, Y = 5422550.92m).</i>

Add to Schedule I (Cycle Lanes) of the Traffic Restrictions Schedule

Column One	Column Two	Column Three
<i>The Parade</i>	<i>Cycle lane</i>	<i>West side, commencing 86 metres south of its intersection with Medway Street (Grid Coordinates X = 1748385.417m, Y = 5422550.92m) and extending in a northerly direction following the western kerbline for 268 metres.</i>
<i>The Parade</i>	<i>Cycle lane</i>	<i>East side, commencing 6 metres north of its intersection with Avon Street (Grid Coordinates X = 1748408.604m, Y = 5422714.063m) and extending in a southerly direction following the eastern kerbline for 248 metres.</i>

Prepared By: Janine Sziklasi

Transportation Engineer Tonkin & Taylor

Reviewed By: Zackary Moodie

Team Leader Transport Engineering

Approved By: Brad Singh

Manager Transport & Infrastructure

Date:

26 October 2022